

State name (statename)

File: C_Education_final_label





















Overview

Type: Discrete Valid cases: 29579

Format: character Invalid: 0

Width: 27

CATEGORIES

Value	Category	Cases
Central Equatoria	2861	 9.7%
Central Equatoria (R)	50	 0.2%
Eastern Equatoria	2647	 8.9%
Eastern Equatoria (R)	66	 0.2%
Jonglei	1652	 5.6%
Jonglei (R)	158	 0.5%
Lakes	3361	 11.4%
Lakes (R)	274	 0.9%
Northern Bahr El Ghazal	2554	 8.6%
Northern Bahr El Ghazal (R)	286	 1.0%
Unity	3468	 11.7%
Unity (R)	345	 1.2%
Upper Nile	3483	 11.8%
Upper Nile (R)	264	 0.9%
Warrap	3032	 10.3%
Warrap (R)	306	 1.0%
Western Bahr El Ghazal	2268	 7.7%
Western Equatoria	2296	 7.8%
Western Equatoria (R)	196	 0.7%
lakes	12	 0.0%

Warning: these figures indicate the number of cases found in the data file. They cannot be interpreted as summary statistics of the population of interest.